

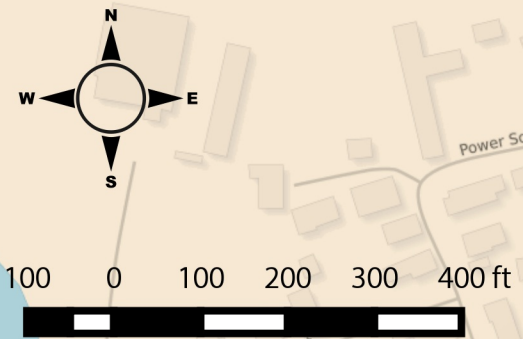




Greenfield Mainstreet Traffic Accidents 2005-2013

-  Bicycle Accident (darker = more)
-  Pedestrian Accident (darker = more)
- Heat Map (Red areas) = Areas with more accidents
- Numbers (15) = Number of accidents at location
- Base = Open Street Maps



RDG- Sebastian Gutwein - 2015
 Based on Data from the MassDOT Crash Data Files
 QGIS